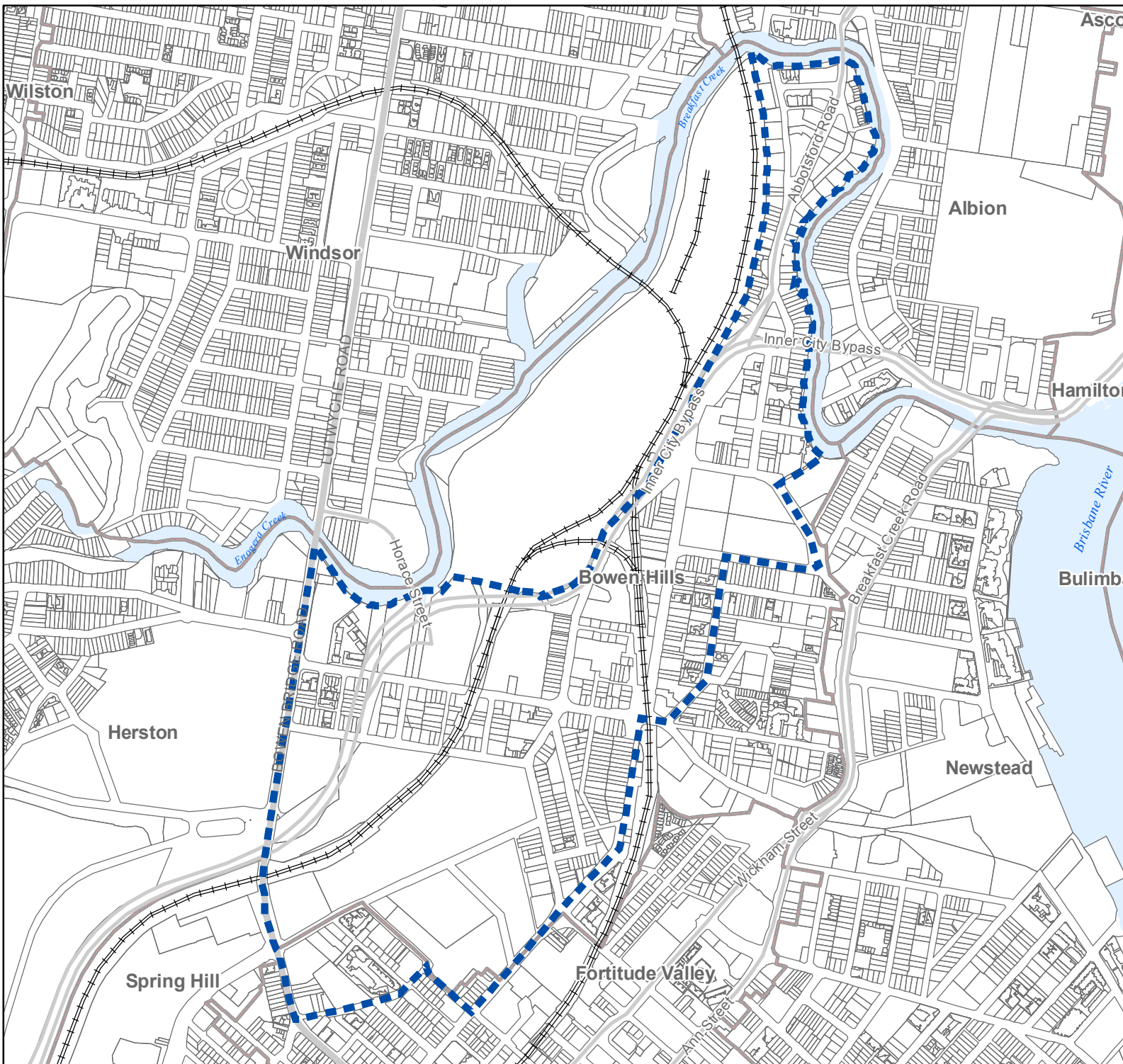




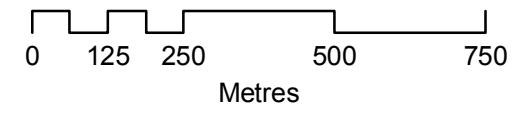


**Map No: UDA2 - Bowen Hills
Urban Development Area**



Key

-  Bowen Hills UDA Boundary
-  Cadastre
-  Suburb Boundaries
-  Queensland Rail



Source: Digital Cadastre Database, Department of Environment and Resource Management May 2009

Map generated by Spatial Services Branch of the Department of Infrastructure and Planning.

While every care is taken to ensure the accuracy of this product the Department of Infrastructure and Planning and the Department of Natural Resources and Water make no representations or warranties about the accuracy, reliability, completeness or suitability for any particular purpose and disclaims all responsibility and all liability (including without limitation, liability in negligence) for all expenses, losses, damages (including indirect or consequential damage) and costs you may incur as a result of the product being inaccurate or incomplete in any way or for any reason.

